CITY OF STOCKTON

MUNICIPAL UTILITIES DEPARTMENT

STOCKTON, CALIFORNIA

HIGHWAY 99 WIDENING
SANITARY SEWER RELOCATIONS

MUD PROJECT NO. M12015

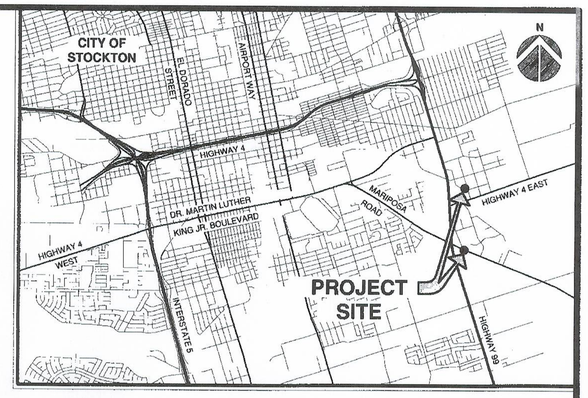

VICINITY MAP

NOT TO SCALE

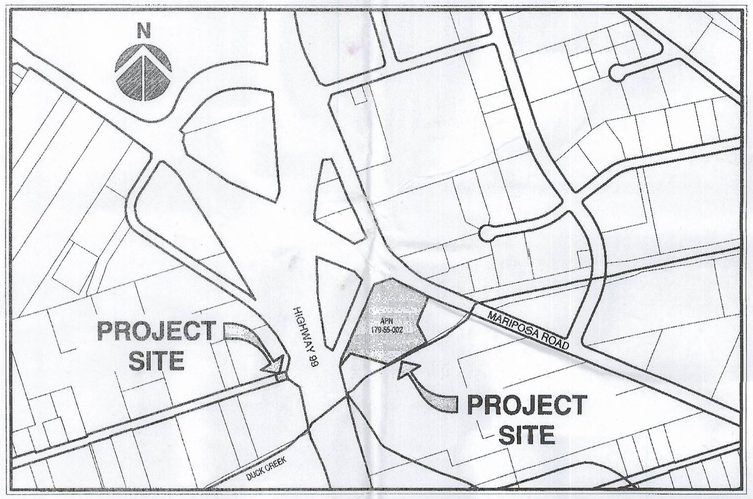

PROJECT MAP

NOT TO SCALE

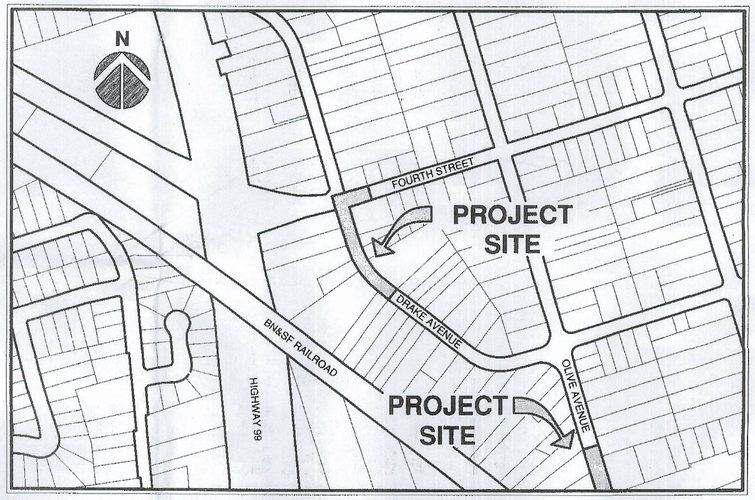

PROJECT MAP

NOT TO SCALE

SHEET INDEX

1. VICINITY MAP & INDEX
2. EXISTING TOPOGRAPHY & DEMOLITION PLAN - MARIPOSA ROAD
3. EXISTING TOPOGRAPHY & DEMOLITION PLAN - LOOMIS ROAD
4. EXISTING TOPOGRAPHY & DEMOLITION PLAN - DRAKE AVENUE
5. EXISTING TOPOGRAPHY & DEMOLITION PLAN - OILVE AVENUE
6. UTILITY PLAN - MARIPOSA ROAD & LOOMIS ROAD
7. UTILITY PLAN - DRAKE AVENUE
8. EROSION CONTROL PLAN & SPECIFICATIONS

CALL USA TOLL FREE
800-227-2600

BEFORE PLANTING TREES, TRENCHING, DIGGING FENCE POST HOLES, BLASTING, GRADING, EXCAVATING, DRILLING, PIPE PUSHING, ETC., CALL UNDERGROUND SERVICE ALERT FOR UNDERGROUND CLEARANCE.

USA WILL PROVIDE INFORMATION ABOUT OR LOCATE AND MARK UNDERGROUND FACILITIES FOR YOU.

ABBREVIATIONS

AB	AGGREGATE BASE	FG	FINISH GRADE	PRC	POINT OF REVERSE CURVE
AC	ASPHALT CONCRETE	FH	FIRE HYDRANT	PUE	PUBLIC UTILITY EASEMENT
BC	BEGINNING OF CURVE	FL	FLOW LINE	PVC	POLYVINYL CHLORIDE
BFV	BUTTERFLY VALVE	FM	FORCE MAIN	PWPVC	PROFILE WALL POLYVINYL CHLORIDE PIPE
BM	BENCHMARK	FO	FIBER OPTIC		
BO	BLOW OFF	G	GAS	R	RADIUS
BW	BALK OF WALK	GB	GRADE BREAK	ROW	RIGHT OF WAY
CB	CATCH BASIN	GV	GAS VALVE	S	SLOPE
CL	CENTERLINE	HP	HIGH POINT	SD	STORM DRAIN
CMP	CORRUGATED METAL PIPE	INV	INVERT	SS	SANITARY SEWER
CO	CLEAN OUT	LF	LINEAL FOOT	STA	STATION
CY	CUBIC YARD	LP	LOW POINT	STD	STANDARD
DIP	DUCTILE IRON PIPE	MH	MANHOLE	T	TELEPHONE
E	ELECTROLIER	NTS	NOT TO SCALE	TC	TOP OF CURB
EA	EACH	NP	NON-POTABLE	TYP	TYPICAL
EC	END OF CURVE	OD	OUTSIDE DIAMETER	W	WATER
EL	ELEVATION	P	PAVEMENT	WM	WATER METER
EP	EDGE OF PAVEMENT	PCC	POINT OF COMPOUND CURVE	WS	WATER SERVICE
EX	EXISTING	PL	PROPERTY LINE	WV	WATER VALVE
FC	FACE OF CURB	PP	POWER POLE		

CONTACTS

OWNER
CITY OF STOCKTON MUNICIPAL UTILITIES DEPT.
2500 NAVY DRIVE
STOCKTON, CA 95206
(209) 937-8700
ANTONIO TOVAR, P.E.

SEWER & STORM
CITY OF STOCKTON MUNICIPAL UTILITIES DEPT.
2500 NAVY DRIVE
STOCKTON, CA 95206
(209) 937-8700
ANTONIO TOVAR, P.E.

WATER
CALIFORNIA WATER SERVICE COMPANY
1550 W. FREMONT STREET, STE. 100
STOCKTON, CA 95203
(209) 547-7900
BRET DAHLEN

ELECTRIC & GAS
PACIFIC GAS & ELECTRIC
4040 WEST LANE
STOCKTON, CA 95204
(209) 942-1784
ROBERT DAY

TELEPHONE
AT&T
1548 CARPENTER RD.
MODESTO, CA 95831
(209) 578-7044
DON GALVIN

CABLE
COMCAST
6505 TAM O'SHANTER RD.
STOCKTON, CA 95210
(209) 955-6550
TOMMY HENSON

SUBMITTALS

%	DATE

REVISIONS

NO.	DESCRIPTION	DATE	BY	APRVD. BY

SCALE	NOTED
DESIGNED BY	M.P.K.
DRAWN BY	M.P.K
CHECKED BY	A.T.
F. B. NO.:	-
RECORD DWG:	-

REGISTERED PROFESSIONAL ENGINEER ANTONIO S. TOVAR JR. NO. C59703 EXP. 12/31/13 CIVIL STATE OF CALIFORNIA

DATE: 2/14/13

CITY OF STOCKTON

MUNICIPAL UTILITIES DEPT.
2500 NAVY DRIVE
STOCKTON, CA 95206
PHONE: (209) 937-8700
WWW.STOCKTONGOV.COM

DATE: 01/31/13

ORIGINAL DRAWING SCALE 0 1/2" 1"

MUNICIPAL UTILITIES DEPARTMENT
CITY OF STOCKTON, CALIFORNIA

APPROVED BY: DATE 2/14/13
DIRECTOR OF MUNICIPAL UTILITIES

APPROVED BY: DATE 2/14/13
ASSISTANT DIRECTOR OF MUNICIPAL UTILITIES

HIGHWAY 99 WIDENING
SANITARY SEWER RELOCATIONS

VICINITY MAP & INDEX

SHEET NO. 1 OF 8 SHEETS

PROJECT NO. M12015

1007 X